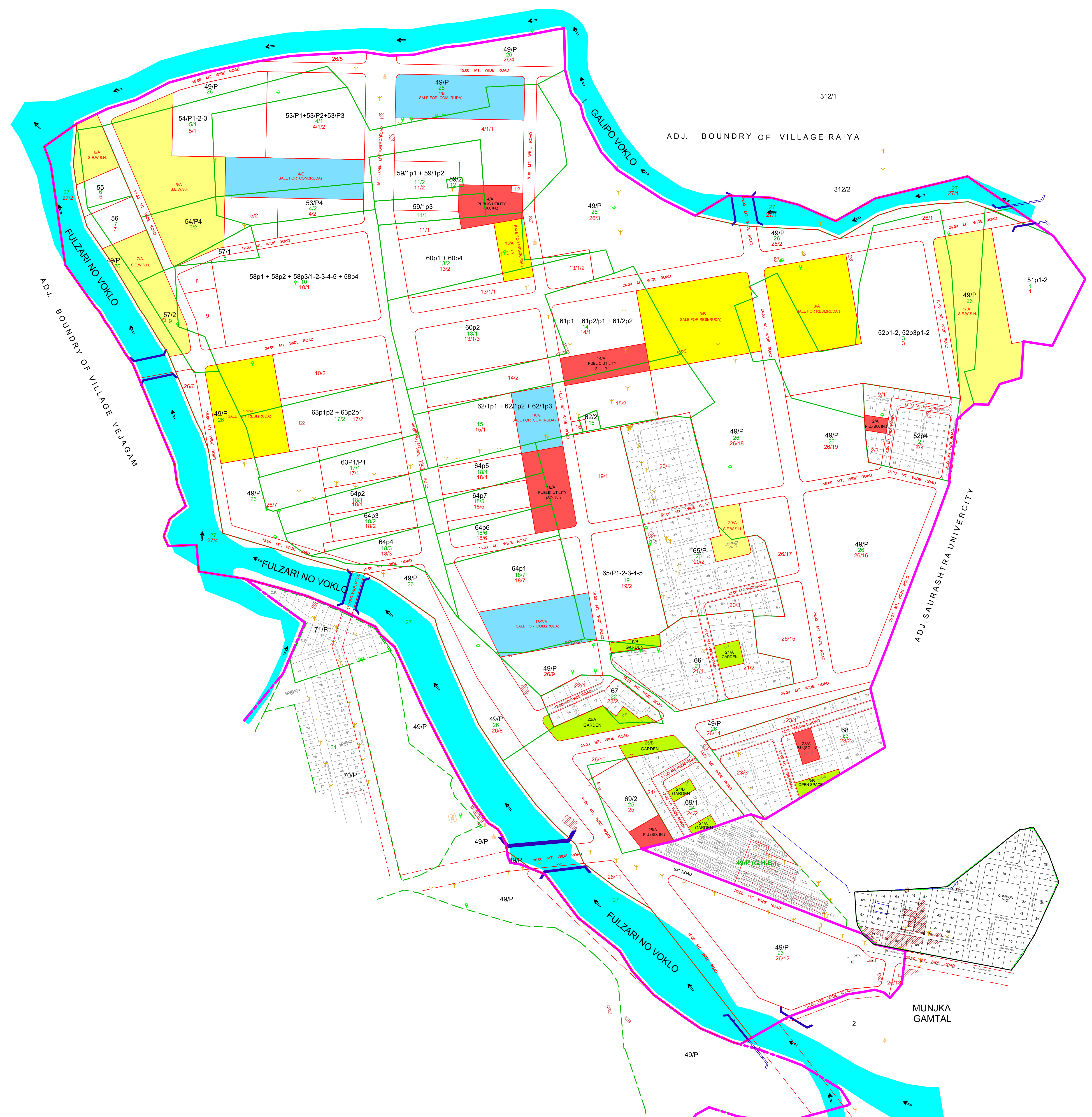


RAJKOT URBAN DEVELOPMENT AUTHORITY




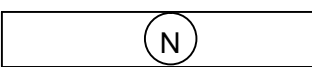

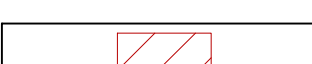


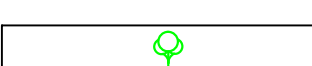

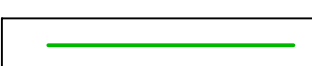


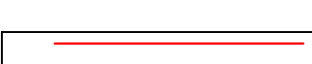


DRAFT TOWN PLANNING SCHEME NO. 42 (MUNJAKA) RUDA


PLAN NO. 03 - ORIGINAL PLOT & FINAL PLOT PLAN (OP & FP)

DRAFT TOWN PLANNING SCHEME AREA - 124.94 Hec.



LEGEND:

-  VILLAGE BOUNDARY
-  SCHEME BOUNDARY
-  SURVEY NO. BOUNDARY
-  SURVEY NUMBER
-  EXISTING ROAD
-  EXISTING STRUCTURE
-  RIVER & NALA
-  ELECTRIC POLE
-  TREE
-  BRIDGE
-  ORIGINAL PLOT BOUNDARY
-  ORIGINAL PLOT NUMBER
-  FINAL PLOT BOUNDARY
-  FINAL PLOT NUMBER
-  T.P. SCHEME ROAD
-  PLOTS ALLOTTED TO AUTHORITY



JUNIOR TOWN PLANNER
RUDA

JUNIOR TOWN PLANNER
RUDA

TOWN PLANNER
RUDA

CHIEF EXECUTIVE AUTHORITY
RUDA

RAJKOT URBAN DEVELOPMENT AUTHORITY, RAJKOT.