




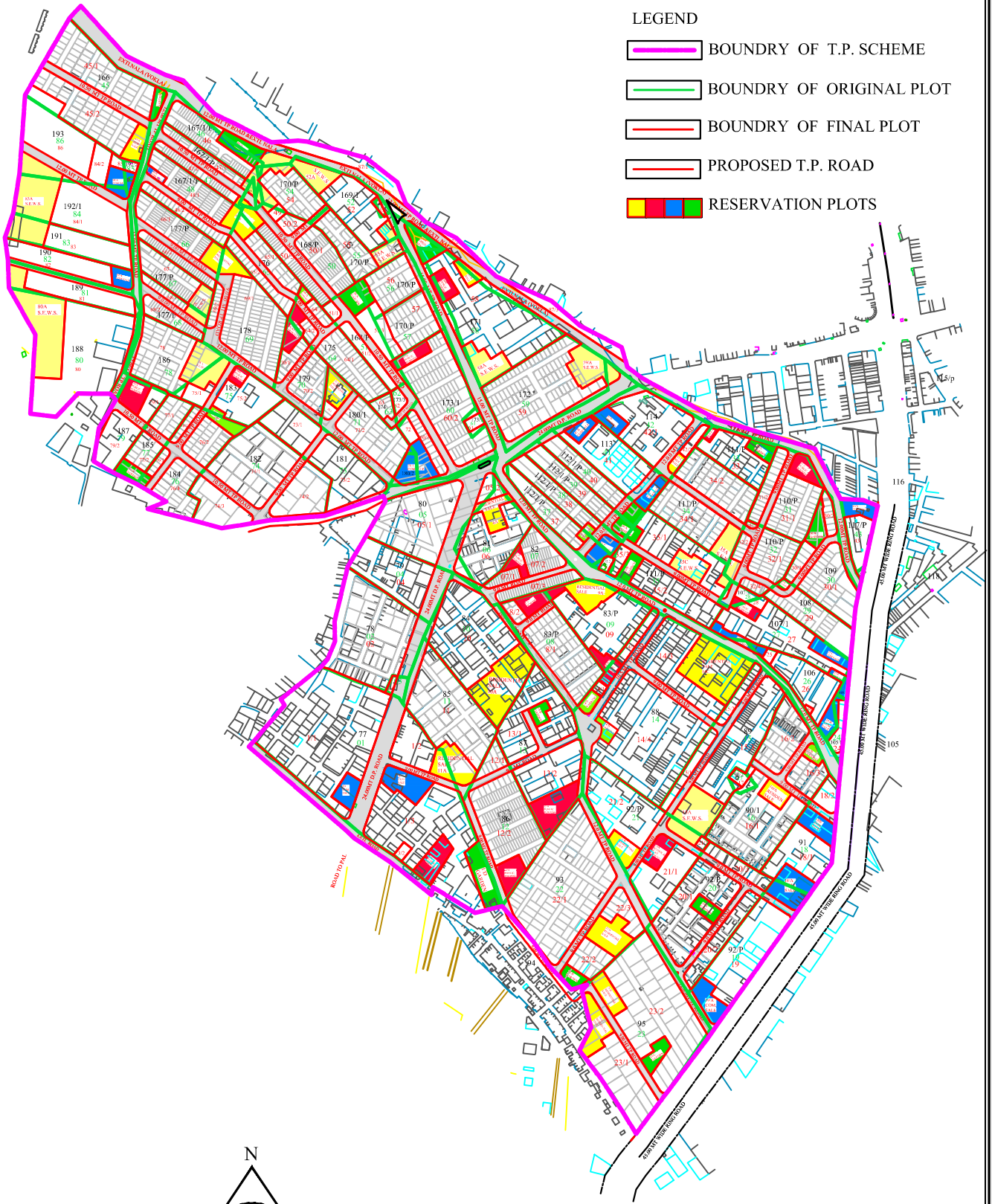


# DRAFT TOWN PLANNING SCHEME RAJKOT NO. -21 (MAVDI)

## MAP SHOWING ORIGINAL PLOTS AND FINAL PLOTS - MAP NO. 3

### LEGEND

-  BOUNDRY OF T.P. SCHEME
-  BOUNDRY OF ORIGINAL PLOT
-  BOUNDRY OF FINAL PLOT
-  PROPOSED T.P. ROAD
-  RESERVATION PLOTS



N  
Scale : 1cm = 20 mt.



RAJKOT MUNICIPAL CORPORATION

COMMISSIONER  
RAJKOT MUNICIPAL CORPORATION