




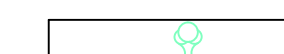


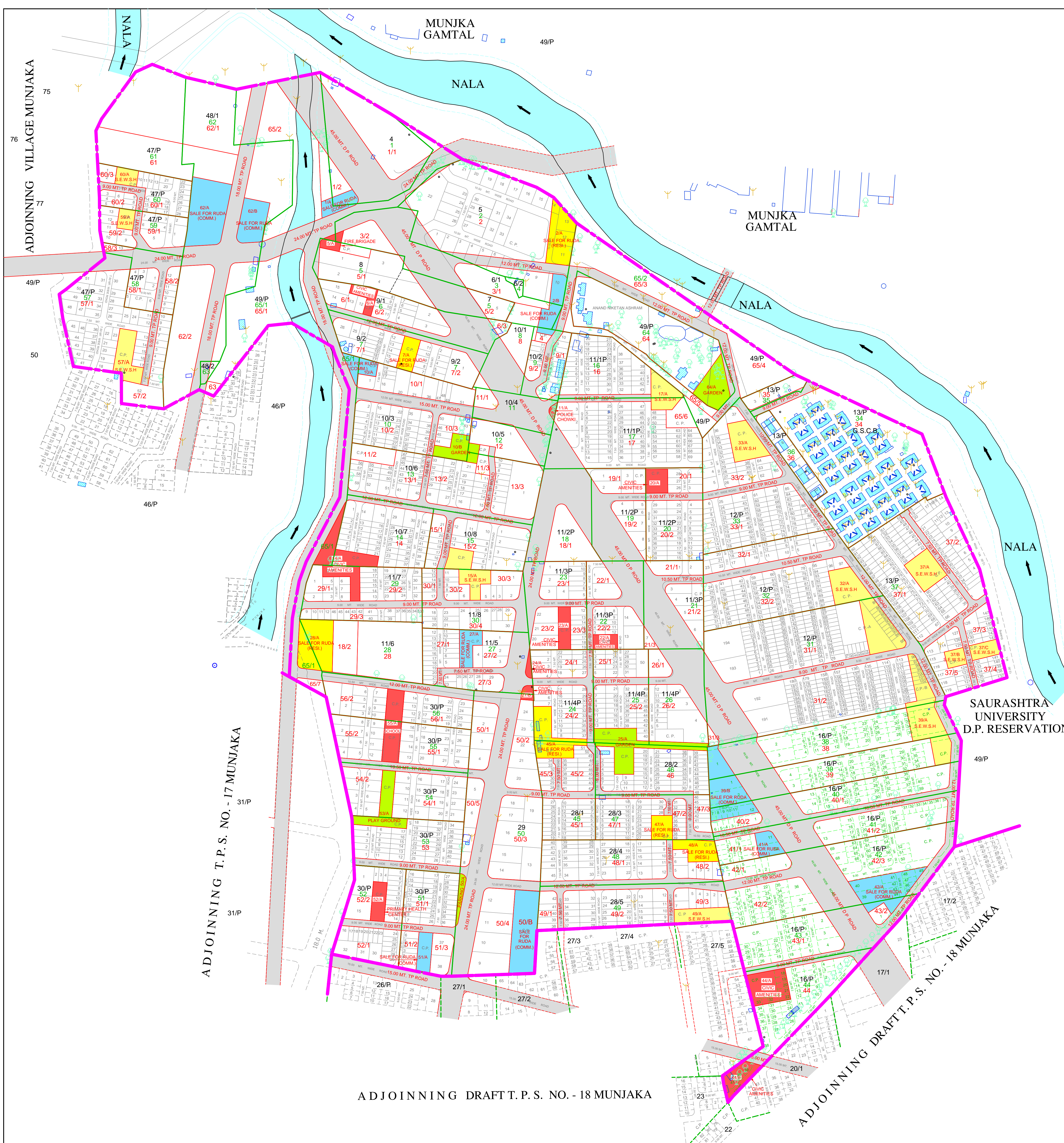


DRAFT TOWN PLANNING SCHEME NO.19 (MUNJKA-RUDA)

O.P. & F.P. COMBINED PLAN

LEGEND:


-  SCHEME BOUNDARY
-  ORIGINAL PLOT BOUNDARY
-  FINAL PLOT BOUNDARY
-  T.P. SCHEME ROAD
-  EXISTING STRUCTURE
-  TREE
-  ELECTRIC POLE
-  RIVER & NALA



ASSISTANT TOWN PLANNER
URBAN DEVELOPMENT AUTHORITY
RAJKOT

TOWN PLANNER
URBAN DEVELOPMENT AUTHORITY
RAJKOT

CHIEF EXECUTIVE
URBAN DEVELOPMENT AUTHORITY
RAJKOT



SCALE :1 CM. = 20 MT.

RAJKOT URBAN DEVELOPMENT AUTHORITY, RAJKOT.