

**FINAL TOWN PLANNING SCHEME  
NO.18(MUNJKA) RUDA - RAJKOT  
O.P. & F.P. PLAN  
(PLAN NO.- 3)**

ADJOINING DRAFT T.P.S. NO. - 19 MUNJAKA

SAURASHTRA  
UNIVERSITY  
D.P. RESERVATION

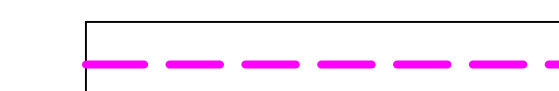




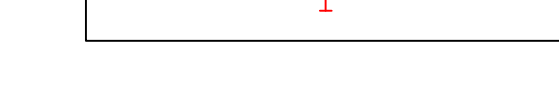




ADJOINING T.P.S. NO. - 17 MUNJAKA (PRILIMINARY)


ADJOINING T.P.S. NO. - 17 MUNJAKA (PRILIMINARY)

ADJOINING T.P.S. NO.16 MOTAMAVA

ADJOINING T.P.S. NO.10 MOTAMAVA

**LEGEND:**

-  SCHEME BOUNDARY
-  SURVEY NUMBER
-  ORIGINAL PLOT BOUNDARY
-  ORIGINAL PLOT NUMBER
-  FINAL PLOT BOUNDARY
-  FINAL PLOT NUMBER
-  T.P. SCHEME ROAD
-  RESERVATION
-  EXISTING STRUCTURE
-  TEMPLE



SCALE : 1 CM. = 20 MT.  
20 0 20 40 70 100 140 180

TOWN PLANNING OFFICER  
RAJKOT TOWN PLANNING SCHEME  
RAJKOT

**TOWN PLANNING & VALUATION  
DEPARTMENT, GUJARAT STATE.**

