











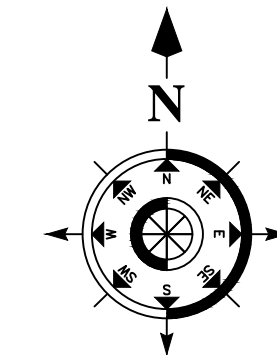
PRELIMINARY TOWN PLANNING SCHEME NO.13 (KOTHARIYA) RAJKOT (R.M.C.)

PLAN NO:-3

**ORIGINAL PLOT
&
FINAL PLOT PLAN
(O.P. & F.P.)**

LEGEND:-

-  SCHEME BOUNDRY
-  SURVEY NUMBER
-  ORIGINAL PLOT BOUNDRY
-  ORIGINAL PLOT NUMBER
-  FINAL PLOT BOUNDRY
-  FINAL PLOT NUMBER
-  EXISTING STRUCTURE
-  RAILWAY LINE
-  T.P. SCHEME ROAD
-  RESERVATION PLOTS



SCALE :- 1C.M. = 20MT.

